






































































Minibrevet: Zum Priwall 2017+ 			
Pos	Kum	Rt	Hinweis
1	0,00		Start
2	0,03	↖	"Schimmelmanstraße" folgen
4	0,21	↑	+
5	0,37	↑	+▽
9	0,70	↑	+▽, in "Friedensallee"
15	1,11	↖	Ⓞ2. Abf. Ⓞ1. Abf. schräg links über die Kreisel
23	1,64	↖	+▽, in "Bünningstedter Strasse"
44	3,35	→	Bünningstedt ,   Schäferdresch
50	3,74	←	Steenhoop , Ⓞ2. Ausf. "Bramkampsredder"
56	4,48	→	⊥ "Joostredder"
57	5,25	←	⊥
69	6,27	↖	⊥  in "Bünningstedter Feldweg"

74	6,89	↑	Timmerhorn , +▽ !!!!  Kleinhansdorf
83	7,44	→	 Kleinhansdorf, 
95	8,34	↖	in "Glindfeld" (Ⓞ), Landwirtsch. Verkehr frei)
109	9,78	←	—
124	11,05	↖	⊥▽, in "Jersbeker Str."
147	13,79	↗	in "Herrenweg" @  Jersbek
154	15,07	↑	+▽  Gräberkate  Sülfeld
161	16,37	↗	⊥ "Brooklande"
170	16,93	↑	+▽
186	18,62	↗	⊥▽
195	19,60	↖	Sülfeld , ⊥▽  Bad Oldesloe
196	19,66	→	 Bad Oldesloe
217	21,10	↑	+   Neverstaven
247	24,37	↗	⊥▽  Bad Oldesloe

291	28,96	←	⊥▽  Tralau
299	29,54	→	Nütschau ,  Schlamersdorf
341	31,78	↖	Schlamersdorf , ⊥▽,  Sühlen/Bad Segeberg
347	32,14	↗	Kopfsteinpflaster
349	32,25	↖	Ⓞ (Kopfstein)  Seefeld
362	34,05	→	Seefeld , ⊥▽
382	35,19	↗	+  Havighorst
423	37,93	→	⊥▽
460	41,93	↖	⊥▽  Bad Segeberg
462	42,18	→	—
484	44,37	→	⊥
529	48,68	↖	Reinfeld , ⊥▽  Ahrensböök
538	49,15	→	 Rathaus
549	49,58	↗	in "Bahnhofstraße"
551	49,71	→	Ⓞ  Lübeck (1. Ausfahrt)
565	50,51	↑	+  

568	50,77	↖	zwischen Pollern durch
574	50,97	↖	Kontrolle Reinfeld , T Aral aus Einfahrt vor MC Do in "Im Weddern"
576	51,03	↑	
586	51,75	←	⊥
615	53,86	←	Barnitz , ⊥  Trenthorst
630	54,73	→	 Trenthorst
653	56,71	↗	Trenthorst ,  Ratzeburg (in Kurve)
661	57,15	↖	 Grinau
678	58,87	→	Grinau , ⊥  Siebenbäumen
681	59,04	↖	 Bliesdorf
698	60,98	↖	 Grinau
710	63,06	↖	Bliesdorf , ⊥  Kronsforde
728	64,18	→	  Krummesse
757	66,13	↑	Krummesse , ⊥▽  Ratzeburg/ Berkenthin
782	68,49	↖	 Groß Sarau
816	71,44	→	 Groß Sarau

818	71,82	←	Klein Sarau ,  ,  Groß Sarau
828	72,55	↗	 ,  Groß Sarau
839	73,89	←	Gross Sarau ,  (B207)  Lübeck , Radweg nutzen!
862	76,50	→	 Rothenhusen
888	79,00	→	  Ratzeburg/Gadebusch
900	79,63	↑	 Schlagbrügge/Thandorf
914	81,34	→	 Römnitz
953	86,57	↗	Bäk ,  ,  Ratzeburg/Römnitz
957	86,80	←	 Ratzeburg
993	89,40	↑	Ratzeburg , +   Mölln
1033	93,44	←	Schmilau ,  Mölln
1082	98,70	↗	Mölln ,  ,  Zentrum/Hamburg

1089	99,28	←	  Altstadt
1103	100,02	→	 
1112	100,40	↑	 Lehmrade/Grambek
1118	101,08	↗	   Hamburg
1143	102,60	↑	Alt-Mölln ,  Bälau
1148	102,95	↗	  Nusse
1169	105,73	↑	  Verbot für Fahrer unter 50
1189	108,78	←	  Trittau/Borstorf
1195	109,37	→	 Trittau/Köthel
1232	112,62	↑	+  ,  Wentorf/Sandesneben
1242	113,83	←	  Hohenfelde/Koberg-Bilbaum
1270	116,45	→	 Linau
1297	118,38	←	Linau , +  ,   Groenwohd/Hamburg

1333	122,64	↑	Groenwohd , +   Lütjensee
1364	124,56	→	 Restaurant Seebergen (grünes Schild)
1380	125,79	→	Lütjensee , 
1390	126,60	↑	+   Ahrensburg/Siek
1403	128,48	→	 Hoisdorf
1418	129,92	←	Hoisdorf ,   Ahrensburg/Großhansdorf
1427	130,62	→	  Ahrensburg/Großhansdorf
1486	133,91	↑	Großhansdorf , 
1488	134,05	↑	  Ahrensburg
1513	135,59	→	in "An der Eilshorst"
1521	136,10	→	 in "Ostring" 
1545	137,91	←	Ahrensburg , vor Schloß,  Zentrum, "Lübeckerstr."

1552	138,46	→	+  ,  Hamburg-Bergstedt / Ammersbek
1555	138,65	↑	+  ,  Hamburg/Volksdorf, "Fritz-Reuter-Strasse"
1558	139,22	↑	 , 2. Ausfahrt, "Fritz-Reuter- Strasse"
1561	139,92	→	+ , "Birkenweg"
1562	140,22	←	  , "Schimmelmannstrasse"
1563	140,29	→	in Schuleinfahrt z. Ziel