






Columns of the Roadbook

Delta	the distance between the previous position
Kum	the total distance from the start
Rtg	(=Richtung) arrow for you next direction
Hinweis	Description


How-To-Read the "Richtung" (Column Rtg)

If there is no symbol in this column, just follow the priority street. The line is a village hint

The arrows      shows you the change of the direction in relation to your current direction.

In case of roundabouts instead of crossroads we use these symbols.



The arrow  means that you are at an turn around point. These arrows are only in use at control points.

How-To-Read the "Hinweis"

Our roadbook uses symbols instead of text as much as possible for better recognition and language independence.

City names are bold formatted to describe your current position.

Regular formatted city names are used for the desired direction.

In germany you find two types of signs for town entrance:





Negative value of meters means, that the next object is still in front of you when you change your direction.

-100m@Großensee: 100m before town entrance Großensee






Positive value of meters means, that you should pass that object and follow the direction behind that object.

Großensee+100m: 100m after town entrance Großensee

Arrow + Positive value of meters means, that right after you turned, you should see that confirmation


+10mGroßensee: 10m after the turn, you will see sign: town entrance Großensee

Abbreviation pattern:

The following patterns      should assure what kind of abbreviation you have to expect.

Remember: Roundabouts      in the Rtg-Column


Additional signs (you will find at abbreviation) assure,


 you're on the priority street

 you're on a minor street and have to pay attention

Some signs show the course of the priority street at the following


abbreviation, 

"B" number in brackets tells you the number of the "Bundesstraße" you should cross or follow 

"Bundesstraße" is a pretty wide type of street. It is the highest type of street you are allowed to ride a bicycle on. If you see this sign , bicycling is forbidden the following section of the street.

"K" number in brackets tells you the number of the "Kreisstraße" you should follow.

"Kreisstraße" ist a small but comfortable type of street. You find that number on very small white signs near the street.

 name, means you will find a direction sign with that name on it


 name shows a little direction sign for bicyclists. These signs are typical white with green or red letters.

But also small yellow with black letters are common.



At some positions there is no direction sign and we write down the street name in *italic format* eg. "Apple Street"

In case of  you **must** use the bicycle path.

The values behind  gives you information about remarkable (painfull) ascend.

How-To-Understand our Roadbook

Our roadbook leads you turn by turn

If you have any doubt where to go,

on a priority street: follow that street for the Kilometers given in Delta

on a minor street (in a net of minor streets): follow the street in the given direction for the Kilometers in Delta

!! We don't use unpaved roads !!

If the way straight on is unpaved , the only paved road turns left, follow that turn

Delta | Kum | Rtg | Hinweis

0,22 | 6,90 | → |  Rausdorf

means:

After 0,22 Kilometer, at Kilometer 6,9 turn Right , Direction Rausdorf

Delta | Kum | Rtg | Hinweis

0,65 | 0,82 | ← |  ,  Trittau/Siek

means:

After 0,65 Kilometer, at Kilometer 0,82 , turn left at T-brake with traffic lights and Direction sign Trittau/Siek